

Nº 0002248

May/20/13



EBONYI STATE OF NIGERIA

EB/L/LA/725

ALSDR/ND/197/10/2015/BSG

Certificate of Occupancy

Page 61

LDR No: No 61

Vol: 251

File No: GAL/642

This is to certify that **NWOGHA ONUOBA MARTIN** of **AMIKE-ABA ABAKALIKI, EBONYI STATE**. (hereinafter called the holder/holders) is/are granted a right of occupancy in respect of **PROPERTY KNOWN AS PLOT 58 GRA (HATCHERY) LAYOUT ABAKALIKI, EBONYI STATE**. described in the Schedule and more particularly marked and delineated in the **PLAN NO. EB 148** attached to this certificate and thereon bordered or verged **RED** for the term of **99 (NINETY-NINE)** year(s) from the **1ST JANUARY, 2013** subject to the provision of the **LAND USE ACT, 1978** and to the provisions and conditions implied by virtue of the said Act and the Regulations for the time being in force made under the said Act and to the covenants and conditions herein contained.

- 1(a) RENT: **N710.00 (SEVEN HUNDRED AND TEN NAIRA)** per annum.
- (b) The rent hereby reserved shall be revised at the end of every **5 (FIVE)** year(s) of the term of this grant.
- (c) Buildings to the value of not less than **N1,000,000.00 (ONE MILLION NAIRA)** to the satisfaction and in accordance with plans approved by the **A.P.A** or such officer as the **A.P.A** may appoint.
- (d) Time within which such building(s) is/are to be erected and completed fit for occupation and use. Within **3 (THREE)** year(s) from the date of commencement of the term of this certificate.
- (e) Purpose for which the land granted may be used: **RESIDENTIAL**

2. This certificate of occupancy is issued subject to the following Covenants and conditions being observed by the holder/holders:-

- (a) Not to erect or build or permit to be erected or built on the land hereby granted any buildings other than those covenanted to be erected by virtue of this certificate of occupancy and the regulations under the said Act not to make or permit to be made any addition or alteration to the said buildings to be erected except in accordance with plans and specification approved by the **A.P.A** of Ebonyi State of Nigeria or any other officer appointed by him.
- (b) To keep the exterior and interior of the buildings to be erected and the outbuilding and erections which may at any time during the term hereby created be erected on the land hereby granted and all additions to such buildings and outbuildings and the walls, fences and appurtenances thereof in good and tenable repair and condition.
- (c) Not to use the building on the said land whether now erected or to be erected hereafter thereon for any purpose other than that specified in these presents.
- (d) Not to alienate the right of Certificate of Occupancy hereby granted or any part thereof by sale, assignment, mortgage, transfer of possession, sublease, or bequest or otherwise howsoever without the consent of the **GOVERNOR** first had and obtained.
- (e) Not to permit anything to be used or done upon any part of the granted premises which shall be noxious, noisy or offensive or be of any inconvenience or annoyance to tenants or occupiers of premises adjoining or near thereto.
- (f) To maintain standards of accommodation and sanitary and living conditions conformable with standards obtaining in the neighbourhood.
- (g) To pay forthwith with or without demand to the **DIRECTOR LANDS** or other persons appointed by him before the issue of this certificate, all survey fees, registration fees, and other charges due in respect of preparation and issue and registration of this certificate.
- (h) Paid an improvement premium of **N17,680.00 (SEVENTEEN THOUSAND SIX HUNDRED AND EIGHTY NAIRA)**
- (i) To install and operate water borne sewage system within six months from the date the buildings erected on the plot are connected to piped water-supply.
- (j) To pay with or without demand on the first day of January of each year the rent reserved in these presents or any other rent as may be revised in future.

GIVEN under my hand this 26th day of May 2013.

ARC. NWOGHA FRIDAY MOSES

COMMISSIONER FOR LANDS, SURVEY AND HOUSING EBONYI STATE OF NIGERIA

(By virtue of Powers to grant Certificate of Occupancy and Right of Occupancy delegated to him by the Governor, under Section 4(a) and (b) of the Land Use Edict (now Law) N0.2 of 1979 (as applicable in Ebonyi State), and Section 45 of the Land Use Act No.6 of 1978.

Signature of Holder / Holders Signature of Witness

Name of Witness Nworie B.u Occupation of Witness Civil Service

Address Min. of Lands, Survey and Housing Abakaliki
23/12/15

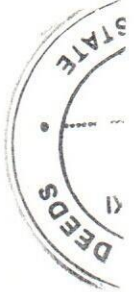
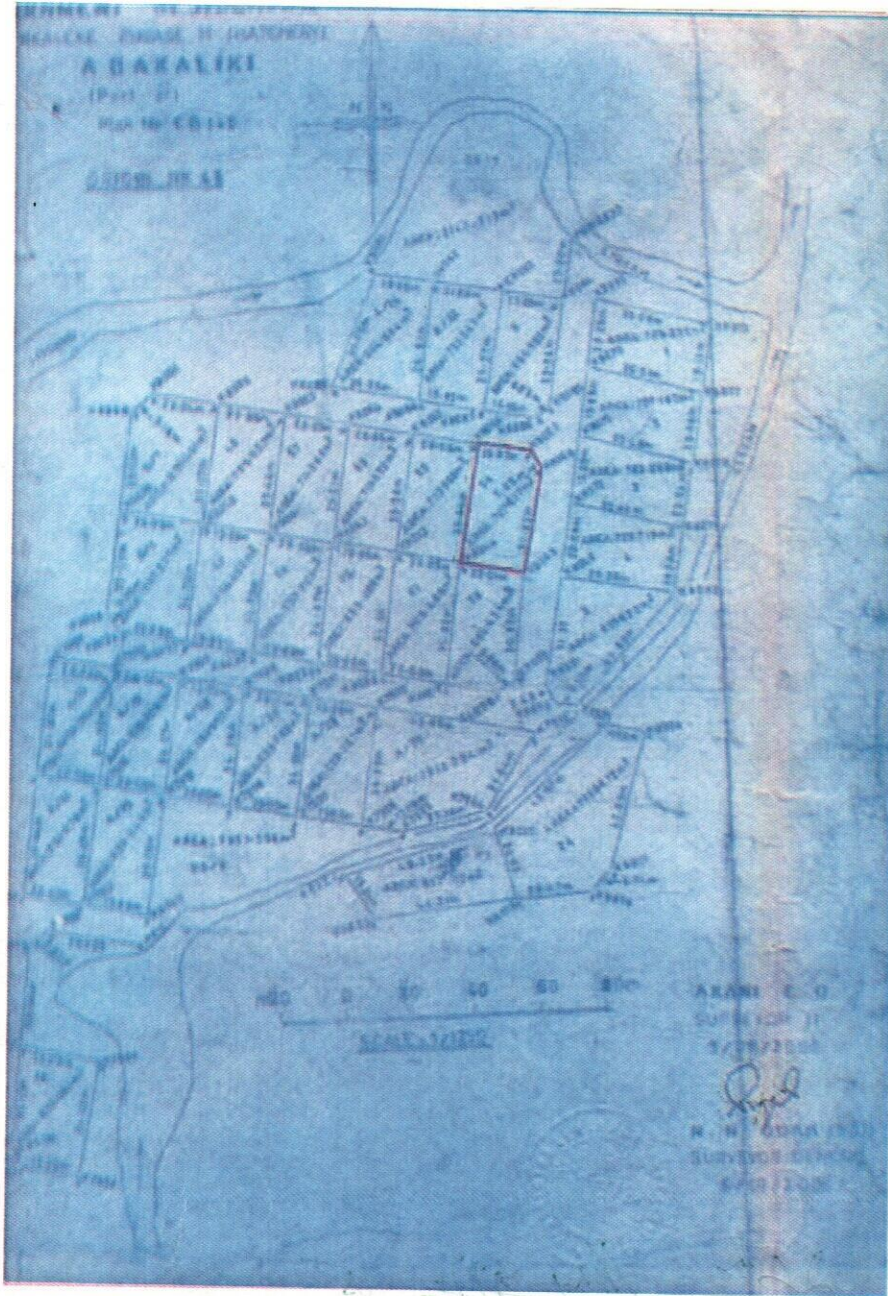


Title Holder: NWOGHA ONUOBA MARTIN

Old File Number: EB/L/LAI/725 New File Number: GAL/642

Survey Plan No: EB 148


Property Description: PROPERTY KNOWN AS PLOT 58 GRA (HATCHERY) LAYOUT
ABAKALIKI, EBONYI STATE.



The within instrument in the opinion of the commissioner of stamp duties chargeable with the sum of N100.00 and the duty thereon has been assessed accordingly.

(sgd) *ogawa MO*
Commissioner For Stamp Duties
RCR NO 135397 OF 22/8/2011

This instrument was delivered for registration at 12:24 O'Clock in the AFTERNOON on 2nd May, 2013 and registered as No 61 at page 61 Volume 251 of the Ministry of Lands Registry in the Office at Abakaliki



[Signature]
Registrar of Deeds

CERTIFIED TRUE COPY
E-A. Awoke
REGISTRAR OF DEEDS



Ch... 23/12/13



EBONYI LANDS INFORMATION MANAGEMENT SYSTEM



SURVEY DESCRIPTION OF LANDED PROPERTY OF GAL/642

PLOT 58 GOVT. RESIDENTIAL (HATCHERY) LAYOUT NKALIKI

All that parcel of land at **PLOT 58 HATCHERY LAYOUT** in the **ABAKALIKI**

Local Government Area of the Ebonyi State of Nigeria, containing an Area of approximately

707.017 Square Metres shown on Ebonyi State of Nigeria Survey Plan No.

EB 148 (Tracing No. **EB 227**) the

boundaries of which are described below.

Starting at concrete pillar marked **PBK 8067** the coordinates of which are:

1613.501 Metres South and **86.361** Metres West of a concrete pillar marked

NK 48 the origin of **ABAKALIKI** cadastral surveys. The boundaries run

in straight lines the bearings and length of which are as follows:

S/N	From	Bearing		Lengths in: M	
		Degree (°)	Minute (')	Length	To
	PBK 8067	142	21	5.65	PBK 8068
	PBK 8068	188	56	31.82	PBK 8045
	PBK 8045	279	04	20.01	PBK 8044
	PBK 8044	08	50	35.64	PBK 8066
	PBK 8066	98	53	15.97	PBK 8067
			THE	STARTING	POINT

All property beacons are concrete pillars, all bearing and length approximate and all bearings are referred to National /True North.

[Signature]

FOR SURVEYOR - GENERAL
EBONYI STATE OF NIGERIA
