



No: 0000807

EBR/KUL/1853

Jan 31/012

EBONYI STATE OF NIGERIA

No. 84

Vol: 176

PAGE 84

Certificate of Occupancy

LDR No:

File No: PAL/1967

This is to certify that EZEOKAFOR EBENEZAR SUNDAY of ADAZI, ADAZI ENU, ANIOCHA LOCAL GOVERNMENT AREA ANAMBRA STATE (hereinafter called the holder/holders) is/are granted a right of occupancy in respect of LAND KNOWN AS PLOT NO 355 AGBAJA AZUMMILI LAYOUT ABAKALIKI described in the Schedule and more particularly marked and delineated in the PLAN NO. PLAN NO CSS/EB 06/2005 attached to this certificate and thereon bordered or verged RED for the term of 99 (NINETY-NINE) year(s) from the 1ST JANUARY, 2012 subject to the provision of the LAND USE ACT, 1978 and to the provisions and conditions implied by virtue of the said Act and the Regulations for the time being in force made under the said Act and to the covenants and conditions herein contained.

- 1(a) RENT: N557.00 (FIVE HUNDRED AND FIFTY SEVEN NAIRA) per annum.
- (b) The rent hereby reserved shall be revised at the end of every 5 (FIVE) year(s) of the term of this grant.
- (c) Buildings to the value of not less than N1,000,000.00 (ONE MILLION NAIRA) to the satisfaction and in accordance with plans approved by the A.P.A or such officer as the A.P.A may appoint.
- (d) Time within which such building(s) is/are to be erected and completed fit for occupation and use. Within 3 (THREE) year(s) from the date of commencement of the term of this certificate.
- (e) Purpose for which the land granted may be used: RESIDENTIAL

2. This certificate of occupancy is issued subject to the following Covenants and conditions being observed by the holder/holders:-

- (a) Not to erect or build or permit to be erected or built on the land hereby granted any buildings other than those covenanted to be erected by virtue of this certificate of occupancy and the regulations under the said Act not to make or permit to be made any addition or alteration to the said buildings to be erected except in accordance with plans and specification approved by the A.P.A of Ebonyi State of Nigeria or any other officer appointed by him.
- (b) To keep the exterior and interior of the buildings to be erected and the outbuilding and erections which may at any time during the term hereby created be erected on the land hereby granted and all additions to such buildings and outbuildings and the walls, fences and appurtenances thereof in good and tenantable repair and condition.
- (c) Not to use the building on the said land whether now erected hereafter thereon for any purpose other than
- (d) Not to alienate the right of Certificate of Occupancy hereby granted or any part thereof by sale, assignment, mortgage, transfer of possession, sublease, or bequest or otherwise howsoever without the consent of the GOVERNOR first had and obtained.
- (e) Not to permit anything to be used or done upon any part of the granted premises which shall be noxious, noisy or offensive or be of any inconvenience or annoyance to tenants or occupiers of premises adjoining or near thereto.
- (f) To maintain standards of accommodation and sanitary and living conditions conformable with standards obtaining in the neighbourhood.
- (g) To pay forthwith with or without demand to the DEPUTY DIRECTOR LAND or other persons appointed by him before the issue of this certificate, all survey fees, registration fees, and other charges due in respect of preparation and issue and registration of this certificate.
- (h) Paid an improvement premium of N00.00 (NOT APPLICABLE)
- (i) To install and operate water borne sewage system within six months from the date the buildings erected on the plot are connected to piped water-supply.
- (j) To pay with or without demand on the first day of January of each year the rent reserved in these presents or any other rent as may be revised in future.

GIVEN under my hand this 31st day of March 2012

[Signature]

ARC. NWOGHA FRIDAY MOSES
COMMISSIONER FOR LANDS, SURVEY AND HOUSING EBONYI STATE OF NIGERIA

(By virtue of Powers to grant Certificate of Occupancy and Right of Occupancy delegated to him by the Governor, under Section 4(a) and (b) of the Land Use Edict (now Law) NO.2 of 1979 (as applicable in Ebonyi State), and Section 45 of the Land Use Act No.6 of 1978.

Signature of Holder / Holders *[Signature]* Signature of Witness *[Signature]*

Name of Witness Nworie B. U Occupation of Witness Civil Servant

Address Min. of Lands, Survey and Housing Abakaliki

7/08/012

19/4/012


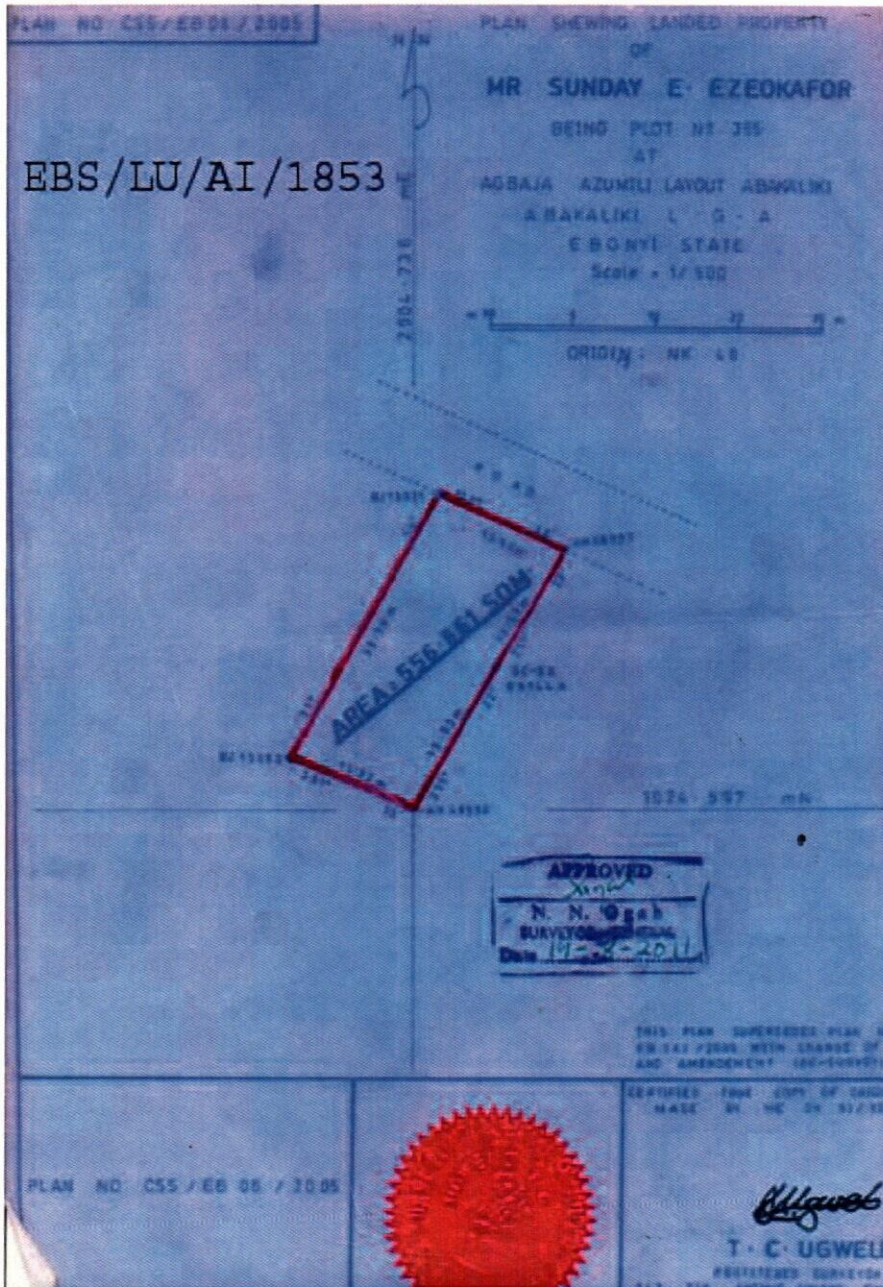



Title Holder: EZEOKAFOR EBENEZAR SUNDAY

Old File Number: EBS/LU/AI/1853 New File Number: PAL/1967

Survey Plan No: PLAN NO CSS/EB 06/2005

Property Description: LAND KNOWN AS PLOT NO 355 AGBAJA AZUMMILI LAYOUT ABAKALIKI



The within instrument in the opinion of the commissioner of stamp duties chargeable with the sum of N100.00 and the duty thereon has been assessed accordingly.

(Sgd) OBASI B-O

Commissioner For Stamp Duties RCR NO 837223 of 21/11/011

This instrument was delivered for registration at 10:35 O'Clock in the FORENOON on 17th January, 2012 and registered as No 84 at page 84 Volume 176 of the Ministry of Lands Registry in the Office at Abakaliki

Registrar of Deeds



P A L / 1 9 6 7



Handwritten signature and date: Okefor Okefor 07/05/2012


EBONYI LANDS INFORMATION MANAGEMENT SYSTEM

SURVEY DESCRIPTION OF LANDED PROPERTY OF PAL/1967

M

EZEOKAFOR EBENEZAR SUNDAY


 All that parcel of land at PLOT 355 AGBAJA AZUMILI LAYOUT in the ABAKALIKI

 Local Government Area of the Ebonyi State of Nigeria, containing an Area of approximately 556.861 Square Metres shown on Ebonyi State of Nigeria Survey Plan No. CSS/EB 06/2005 (Tracing No. _____) the boundaries of which are described below.

 Starting at concrete pillar marked AN 48996 the coordinates of which are: 1024.597 Metres North and 2094.736 Metres East of a concrete pillar marked NK 48 the origin of ABAKALIKI cadastral surveys. The boundaries run in straight lines the bearings and lengths of which are as follows:

S/N	From	Bearing		Lengths in: M		To
		Degree (°)	Minute (')	Length		
	AN 48996	291	55	15.82		BJ 15072
	BJ 15072	31	19	35.76		BJ 15071
	BJ 15071	112	48	15.82		AN 48997
	AN 48997	211	22	15.62		SCEBB 8144A
	SCEBB 8144A	211	22	19.89		AN 48996
						THE STARTING POINT

All property beacons are concrete pillars, all bearing and length approximate and all bearings are referred to National /True North.



for Surveyor-General
 EBONYI STATE OF NIGERIA
