

Nº 0002418



CBS/Lu/A/2422

EBONYI STATE OF NIGERIA

Apr/35/074

A/SUR/NO/146/5/2018/CBSG

Certificate of Occupancy

PAGE 42

LDR No:.....

No. 42

VOL: 275

File No: PAL/5937

This is to certify that NNANNA NWEZE OFFOR of NO 2 ADOL-AWAM AVENUE MILE 50, ABAKALIKI (hereinafter called the holder/holders) is/are granted a right of occupancy in respect of LAND AT OBEGU VILLAGE NTEZI ABA IN EBONYI L G A, EBONYI STATE described in the Schedule and more particularly marked and delineated in the PLAN NO. OTE/EB 1003/2003 attached to this certificate and thereon bordered or verged RED for the term of 99 (NINETY-NINE) year(s) from the 1ST JANUARY, 2014 subject to the provision of the LAND USE ACT, 1978 and to the provisions and conditions implied by virtue of the said Act and the Regulations for the time being in force made under the said Act and to the covenants and conditions herein contained.

- 1(a) RENT: N935.00 (NINE HUNDRED AND THIRTY FIVE NAIRA) per annum.
- (b) The rent hereby reserved shall be revised at the end of every 5 (FIVE) year(s) of the term of this grant.
- (c) Buildings to the value of not less than N1000000.00 (ONE MILLION NAIRA ONLY) to the satisfaction and in accordance with plans approved by the A.P.A or such officer as the A.P.A may appoint.
- (d) Time within which such building(s) is/are to be erected and completed fit for occupation and use. Within 3 (THREE) year(s) from the date of commencement of the term of this certificate.
- (e) Purpose for which the land granted may be used: RESIDENTIAL

2. This certificate of occupancy is issued subject to the following Covenants and conditions being observed by the holder/holders:-

- (a) Not to erect or build or permit to be erected or built on the land hereby granted any buildings other than those covenanted to be erected by virtue of this certificate of occupancy and the regulations under the said Act not to make or permit to be made any addition or alteration to the said buildings to be erected except in accordance with plans and specification approved by the A.P.A of Ebonyi State of Nigeria or any other officer appointed by him.
- (b) To keep the exterior and interior of the buildings to be erected and the outbuilding and erections which may at any time during the term hereby created be erected on the land hereby granted and all additions to such buildings and outbuildings and the walls, fences and appurtenances thereof in good and tenantable repair and condition.
- (c) Not to use the building on the said land whether now erected or to be erected hereafter thereon for any purpose other than that specified in these presents.
- (d) Not to alienate the right of Certificate of Occupancy hereby granted or any part thereof by sale, assignment, mortgage, transfer of possession, sublease, or bequest or otherwise howsoever without the consent of the GOVERNOR first had and obtained.
- (e) Not to permit anything to be used or done upon any part of the granted premises which shall be noxious, noisy or offensive or be of any inconvenience or annoyance to tenants or occupiers of premises adjoining or near thereto.
- (f) To maintain standards of accommodation and sanitary and living conditions conformable with standards obtaining in the neighbourhood.
- (g) To pay forthwith with or without demand to the DIRECTOR LANDS or other persons appointed by him before the issue of this certificate, all survey fees, registration fees, and other charges due in respect of preparation and issue and registration of this certificate.
- (h) Paid an improvement premium of NNILL (N/A)
- (i) To install and operate water borne sewage system within six months from the date the buildings erected on the plot are connected to piped water-supply.
- (j) To pay with or without demand on the first day of January of each year the rent reserved in these presents or any other rent as may be revised in future.

GIVEN under my hand this 27th day of May 2015.

ARC. NWOGHA FRIDAY MOSES

COMMISSIONER FOR LANDS, SURVEY AND HOUSING EBONYI STATE OF NIGERIA

(By virtue of Powers to grant Certificate of Occupancy and Right of Occupancy delegated to him by the Governor, under Section 4(a) and (b) of the Land Use Edict (now Law) NO.2 of 1979 (as applicable in Ebonyi State), and Section 45 of the Land Use Act No.6 of 1978.

Signature of Holder / Holders Signature of Witness

Name of Witness Nwozor Bridget O. Occupation of Witness Civil Servant

Address Ministry of Lands, Survey & Housing Abakaliki

15/4/074



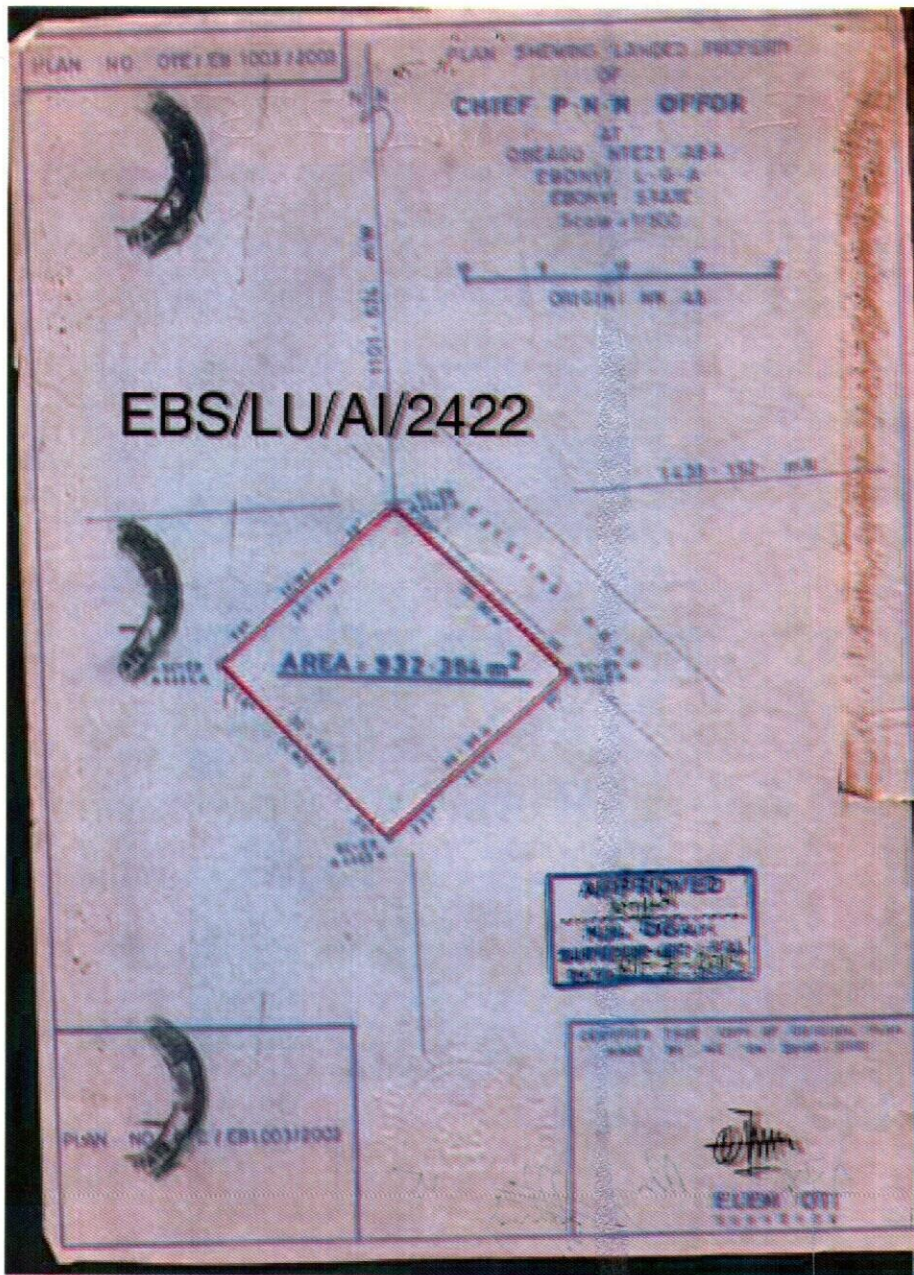
Title Holder: NNANNA NWEZE OFFOR

Old File Number: EBS/LU/AI/2422 New File Number: PAL/5937

Survey Plan No: OTE/EB 1003/2003

Property Description: LAND AT OBEGU VILLAGE NTEZI ABA IN EBONYI L G A, EBONYI STATE

NIGERIA
One hundred
Naira
STAMP DUTIES




The within instrument in the opinion of the commissioner of stamp duties chargeable with the sum of N100.00 and the duty thereon has been assessed accordingly.

This instrument was delivered for registration at 15:47 O'Clock in the AFTERNOON on 8th April, 2014 and registered as No 42 at page 42 Volume 275 of the Ministry of Lands Registry in the Office at Abakaliki

(Signature)
Commissioner For Stamp Duties

(Signature)
Registrar of Deeds




CERTIFY TRUE COPY
CDO/*(Signature)*
REGISTRAR OF DEEDS



(Signature)
04/08/15


EBONYI LANDS INFORMATION MANAGEMENT SYSTEM

SURVEY DESCRIPTION OF LANDED PROPERTY OF PAL/5937

CHIEF P N N OFFOR

 All that parcel of land at **OBEGU NTEZI ABA** in the **EBONYI**

 Local Government Area of the Ebonyi State of Nigeria, containing an Area of approximately **932.384** Square Metres shown on Ebonyi State of Nigeria Survey Plan No. **OTE/EB 1003/2003** (Tracing No.) the boundaries of which are described below.

 Starting at concrete pillar marked **SC/EBA4441A** the coordinates of which are:

1438.192 Metres NORTH and **1101.674** Metres East of a concrete pillar marked


N K 48 the origin of **ABAKALIKI** cadastral surveys. The boundaries run

in straight lines the bearings and lengths of which are as follows:

S/N	From	Bearing		Lengths in: M	
		Degree (°)	Minute (')	Length	To
	SC/EB A4441A	136	00	30.80	SC/EBA4442A
	SC/EBA4442A	233	30	30.90	SC/EBA 4443A
	SC/EBA 4443A	316	30	30.30	SC/EBA4444A
	SC/EBA4444A	52	38	30.58	SC/EBA4441

THE STARTING POINT

All property beacons are concrete pillars, all bearing and length approximate and all bearings are referred to National /True North.


 for Surveyor-General
